

CAMMERAY PUBLIC SCHOOL

SCHOOL INFRASTRUCTURE NSW

LANDSCAPE DOCUMENTATION

DRAWING REGISTER

DRAWING NUMBER	DRAWING NAME	SCALE / SIZE	REVISION
CPS-GIL-00-00-DR-L-0001	COVER SHEET	-	H
CPS-GIL-00-00-DR-L-2001	LANDSCAPE MASTERPLAN	1:300 @ A1	M
CPS-GIL-00-00-DR-L-3001	DETAILED LANDSCAPE PLAN 1	1:100 @ A1	K
CPS-GIL-00-00-DR-L-3002	DETAILED LANDSCAPE PLAN 2	1:100 @ A1	D
CPS-GIL-00-00-DR-L-6001	PLANTING PLAN 1	1:100 @ A1	C
CPS-GIL-00-00-DR-L-6002	PLANTING PLAN 2	1:100 @ A1	B
CPS-GIL-00-00-DR-L-9001	LANDSCAPE DETAILS	1:20 @ A1	D

PLANT SCHEDULE

	BOTANICAL NAME	COMMON NAME	MATURE HEIGHT	NATIVE	INSTALL SIZE	SPACING	QUANTITY
TREES							
COR MAC	CORYMBIA MACULATA	SPOTTED GUM	14-16M	√	100L	AS SHOWN	1
TRI LUS	TRISTANIOPSIS 'LUSCIOUS'	WATERGUM	6-8M	√	100L	AS SHOWN	2
SHRUBS							
ACM SMI	ACMENA SMITHII 'MINOR'	LILLY PILLY	2-4M	√	300MM	AS SHOWN	10
BAN BIR	BANKSIA 'BIRTHDAY CANDLES'	HAIRPIN BANKSIA	1M	√	200MM	AS SHOWN	19
DOR EXC	DORYANTHES EXCELSA	GYMEA LILY	1.5M	√	300MM	AS SHOWN	3
SYZ AUS	SYZYGIUM AUSTRALE 'RESILIENCE'	LILY PILLY	2-4M	√	300MM	AS SHOWN	20
RHA COS	RHAPHIOLEPIS 'COSMIC PINK'	INDIAN HAWTHORN	0.8M		300MM	AS SHOWN	9
GROUNDCOVERS & GRASSES							
DIA CAE	DIANELLA CAERULEA	BLUE FLAX LILY	0.8-1M	√	140MM	3 / M ²	18
HAR VIO	HARDENBERGIA VIOLACEA	FALSE SARSAPARILLA	0.3M	√	140MM	6 / M ²	26
HIB SCA	HIBBERTIA SCANDENS	GUINEA FLOWER	0.3M	√	140MM	8 / M ²	58
IMP CYL	IMPERATA CYLINDRICA	COGONGRASS	0.8M	√	140MM	5 / M ²	11
LIR JUS	LIRIOPE 'JUST RIGHT'	LILY TURF	0.5M		140MM	5 / M ²	29
LOM LIM	LOMANDRA 'LIME TURF'	MATT RUSH	0.5M	√	140MM	5 / M ²	28
LOM LON	LOMANDRA LONGIFOLIA	BASKET GRASS	0.6M-1M	√	140MM	5 / M ²	6
PEN NAF	PENNISETUM NAFRAY	SWAMP FOXTAIL GRASS	0.8M		140MM	5 / M ²	24
PRA PUR	PRATIA PURPURASCENS	WHITE ROOT	0.15M	√	140MM	5 / M ²	3
THE AUS	THEMEDA AUSTRALIS	KANGAROO GRASS	0.3-0.5M	√	140MM	5 / M ²	4
TRA ASI	TRACHELOSPERMUM ASIATICUM	ASIAN STAR JASMINE	0.15M		140MM	5 / M ²	20
VIO HED	VIOLA HEDERACEA	NATIVE VIOLA	0.3M	√	140MM	5 / M ²	6



LEGEND

FFL 00.00

FINISHED FLOOR LEVEL

+ EX 00.00

EXISTING SPOT LEVEL

+ RL 00.00

PROPOSED SPOT LEVEL

—

EXTENT OF WORKS BOUNDARY

— 0.02

STRUCTURAL ROOT ZONE LINE

— 1.02

TREE PROTECTION ZONE LINE

PROPOSED GARDEN BED

PROPOSED SYNTHETIC TURF

PROPOSED VERANDAH

PROPOSED CONCRETE PATHWAY

EXISTING TREES TO BE RETAINED
REFER TO EXISTING TREE SCHEDULE FOR
TREE SPECIES AND HEIGHTS

EXISTING TREES TO BE REMOVED

PROPOSED TREES
REFER TO INDICATIVE PLANT SCHEDULE ON DRAWING
CPS-GIL-00-00-DR-L-0001 FOR TREE SPECIES

STORMWATER PIT
TO ENGINEER'S DETAILS

EXISTING TREE SCHEDULE

ID	BOTANICAL NAME	EXISTING HEIGHT	PROPOSED ACTION
T26	EUCALYPTUS BOTRYOIDES (BANGALAY)	12M	REMOVE
T27	EUCALYPTUS SALIGNA (SYDNEY BLUE GUM)	23M	REMOVE
T28	CORYMBIA MACULATA (SPOTTED GUM)	16M	REMOVE
T29	ACACIA MEARNsii (BLACK WATTLE)	4M	RETAINED
T30	PHOENIX CANARIENSIS (CANARY ISLAND DATE PALM)	5M	RETAINED
T31	CORYMBIA MACULATA (SPOTTED GUM)	18M	RETAINED
T32	CORYMBIA MACULATA (SPOTTED GUM)	18M	RETAINED
T33	CORYMBIA MACULATA (SPOTTED GUM)	18M	RETAINED
T34	CORYMBIA MACULATA (SPOTTED GUM)	18M	RETAINED
T35	CORYMBIA MACULATA (SPOTTED GUM)	18M	RETAINED
T12	CASUARINA GLAUCA (SWAMP SHE OAK)	18M	RETAINED
T13	CASUARINA GLAUCA (SWAMP SHE OAK)	12M	RETAINED
T14	CASUARINA GLAUCA (SWAMP SHE OAK)	12M	RETAINED
T15	CASUARINA GLAUCA (SWAMP SHE OAK)	18M	RETAINED
T16	CASUARINA GLAUCA (SWAMP SHE OAK)	12M	RETAINED

*EXISTING TREE HEIGHTS AND SPECIES SOURCED FROM PRELIMINARY ARBORICULTURAL REPORT BY L&CO CONSULTANCY ARBORICULTURE PLANT PATHOLOGY DATED 21st FEBRUARY 2023

LANDSCAPE ARCHITECT

GROUND INK

LANDSCAPE ARCHITECTS

SUITE 19, 56 NERIDAH ST, CHATSWOOD NSW 2067 PH. (02) 9411 3279
WWW.GROUNDINK.COM.AU ABN 55 163 025 456 ACN 163 025 456
© GROUND INK PTY LTD THIS DESIGN AND DRAWING IS PROTECTED BY COPYRIGHT.

NOTE

VERIFY ALL DIMENSIONS ON SITE BEFORE COMMENCING WORK. REPORT ALL DISCREPANCIES TO LANDSCAPE ARCHITECT PRIOR TO CONSTRUCTION. FIGURED DIMENSIONS TO BE TAKEN IN PREFERENCE TO SCALED DRAWINGS. ALL WORK IS TO CONFORM TO RELEVANT AUSTRALIAN STANDARDS AND OTHER CODES AS APPLICABLE. LOCATION OF UNDERGROUND SERVICES TO BE PROVEN ON SITE AND PROTECTED IF NECESSARY PRIOR TO CONSTRUCTION. DIAL BEFORE YOU DIG. PLANT SPECIES AND QUANTITIES SHOWN ARE INDICATIVE ONLY AND ARE SUBJECT TO CHANGE BASED ON FUTURE PROJECT REQUIREMENTS.

DATE	DATE	DESCRIPTION	DRAWN	CHECKED
E	13.11.24	ISSUE FOR 100% CONCEPT DESIGN	QN	RL
F	03.12.24	ISSUE FOR 50% SCHEMATIC DESIGN	QN	RL
G	10.12.24	ISSUE FOR 95% SCHEMATIC DESIGN	QN	RL
H	18.12.24	ISSUE FOR 100% SCHEMATIC DESIGN	QN	RL
I	13.01.25	ISSUE FOR 100% SCHEMATIC DESIGN	TL	RL
J	17.01.25	ISSUE FOR 100% SCHEMATIC DESIGN	QN	RL
K	18.02.25	ISSUE FOR 100% SCHEMATIC DESIGN	QN	RL
L	05.03.25	ISSUE FOR 100% SCHEMATIC DESIGN	HI	RL
M	20.03.25	ISSUE FOR TENDER	QN	RL

DRAWING TITLE

LANDSCAPE MASTERPLAN

PROJECT

CAMMERAY PUBLIC SCHOOL
CAMMERAY, NSW 2062
PALMER STREET, CAMMERAY NSW 2062

SCALE

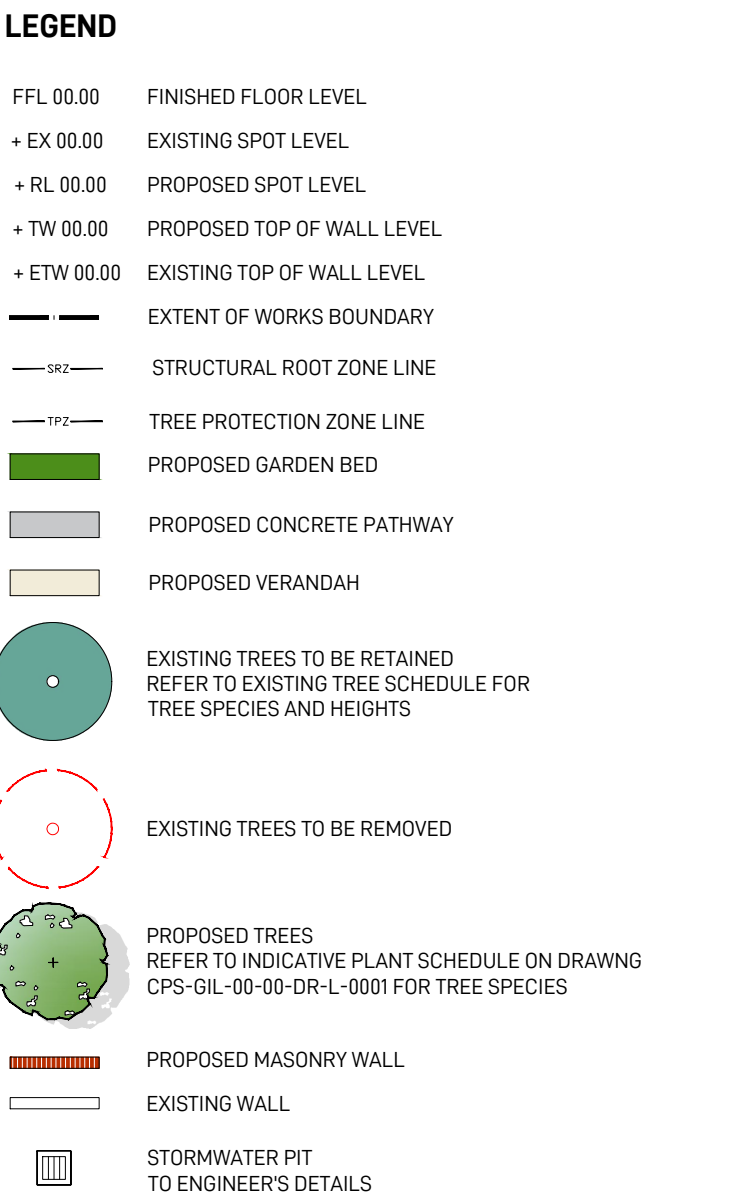
1:300 @A1
0 3 6 9M

DRAWING NUMBER

CPS-GIL-00-00-DR-L-2001

NORTH

REV M



ID	BOTANICAL NAME	EXISTING HEIGHT	PROPOSED ACTION
T26	EUCALYPTUS BOTRYOIDES (BANGALAY)	12M	REMOVE
T27	EUCALYPTUS SALIGNA (SYDNEY BLUE GUM)	23M	REMOVE
T28	CORYMBIA MACULATA (SPOTTED GUM)	16M	REMOVE
T29	ACACIA MEARSII (BLACK WATTLE)	4M	RETAINED
T30	PHOENIX CANARIENSIS (CANARY ISLAND DATE PALM)	5M	RETAINED
T31	CORYMBIA MACULATA (SPOTTED GUM)	18M	RETAINED
T32	CORYMBIA MACULATA (SPOTTED GUM)	18M	RETAINED
T33	CORYMBIA MACULATA (SPOTTED GUM)	18M	RETAINED
T34	CORYMBIA MACULATA (SPOTTED GUM)	18M	RETAINED
T35	CORYMBIA MACULATA (SPOTTED GUM)	18M	RETAINED
T37	CASUARINA GLAUCOA (SWAMP SHE OAK)	18M	RETAINED
T12	CASUARINA GLAUCOA (SWAMP SHE OAK)	12M	RETAINED
T14	CASUARINA GLAUCOA (SWAMP SHE OAK)	12M	RETAINED
T15	CASUARINA GLAUCOA (SWAMP SHE OAK)	18M	RETAINED
T16	CASUARINA GLAUCOA (SWAMP SHE OAK)	12M	RETAINED




LEGEND

•EX 00.00 EXISTING SPOT LEVEL

PROPOSED GARDEN BED

PROPOSED SANDSTONE BLOCKS



INDICATIVE REFERENCE IMAGE OF PROPOSED BIKE RACKS

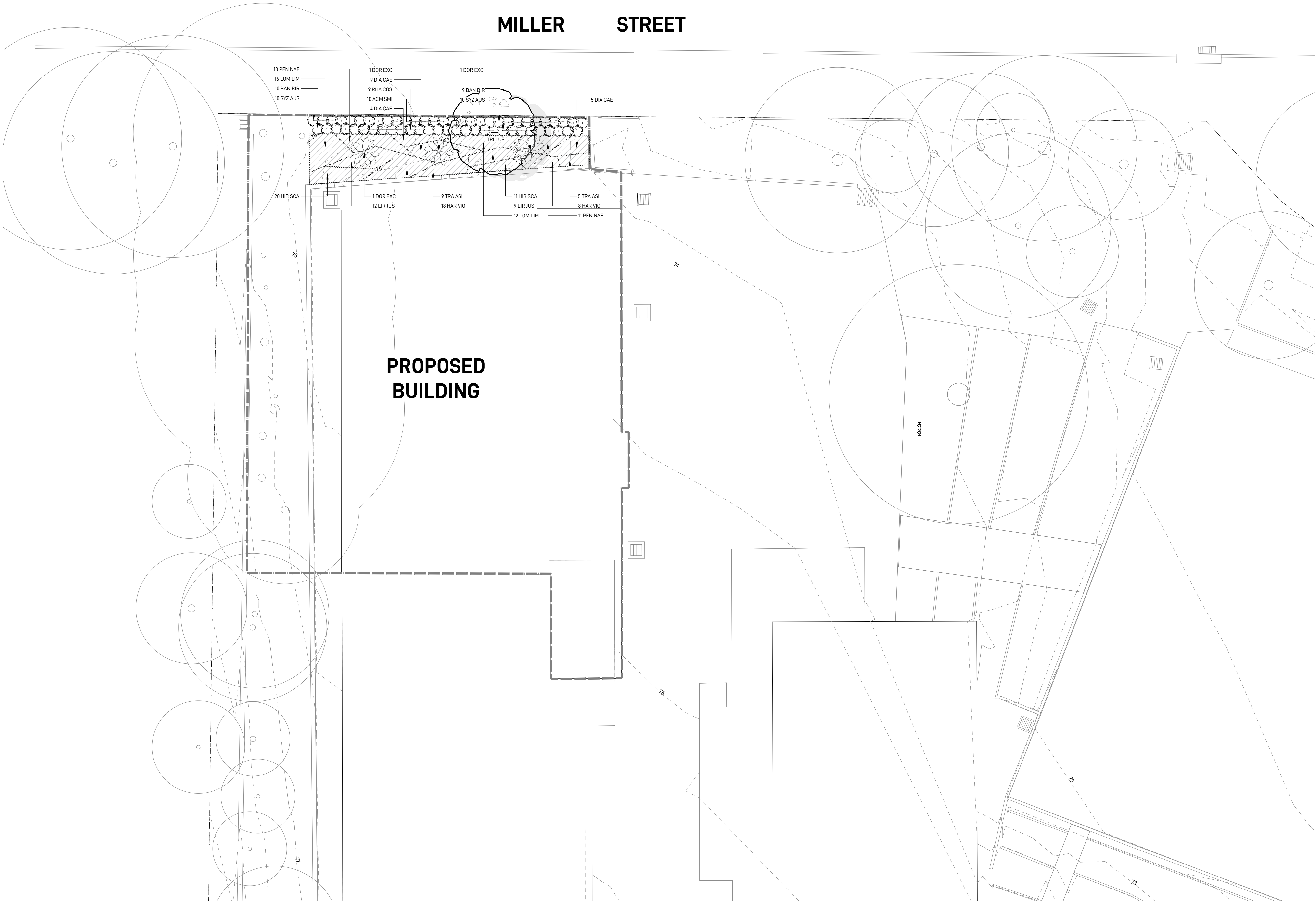
NOTE

VERIFY ALL DIMENSIONS ON SITE BEFORE COMMENCING WORK. REPORT ALL DISCREPANCIES TO LANDSCAPE ARCHITECT PRIOR TO CONSTRUCTION. FIGURED DIMENSIONS TO BE TAKEN IN PREFERENCE TO SCALED DRAWINGS. ALL WORK IS TO CONFORM TO RELEVANT AUSTRALIAN STANDARDS AND OTHER CODES AS APPLICABLE. LOCATION OF UNDERGROUND SERVICES TO BE PROVEN ON SITE AND PROTECTED IF NECESSARY PRIOR TO CONSTRUCTION. DIAL BEFORE YOU DIG. PLANT SPECIES AND QUANTITIES SHOWN ARE INDICATIVE ONLY AND ARE SUBJECT TO CHANGE BASED ON FUTURE PROJECT REQUIREMENTS.

DATE	DATE	DESCRIPTION	DRAWN	CHECKED
A	18.12.24	ISSUE FOR 100% SCHEMATIC DESIGN	QN	RL
B	17.01.25	ISSUE FOR 100% SCHEMATIC DESIGN	QN	RL
C	18.02.25	ISSUE FOR 100% SCHEMATIC DESIGN	QN	RL
D	20.03.25	ISSUE FOR TENDER	QN	RL

DRAWING TITLE

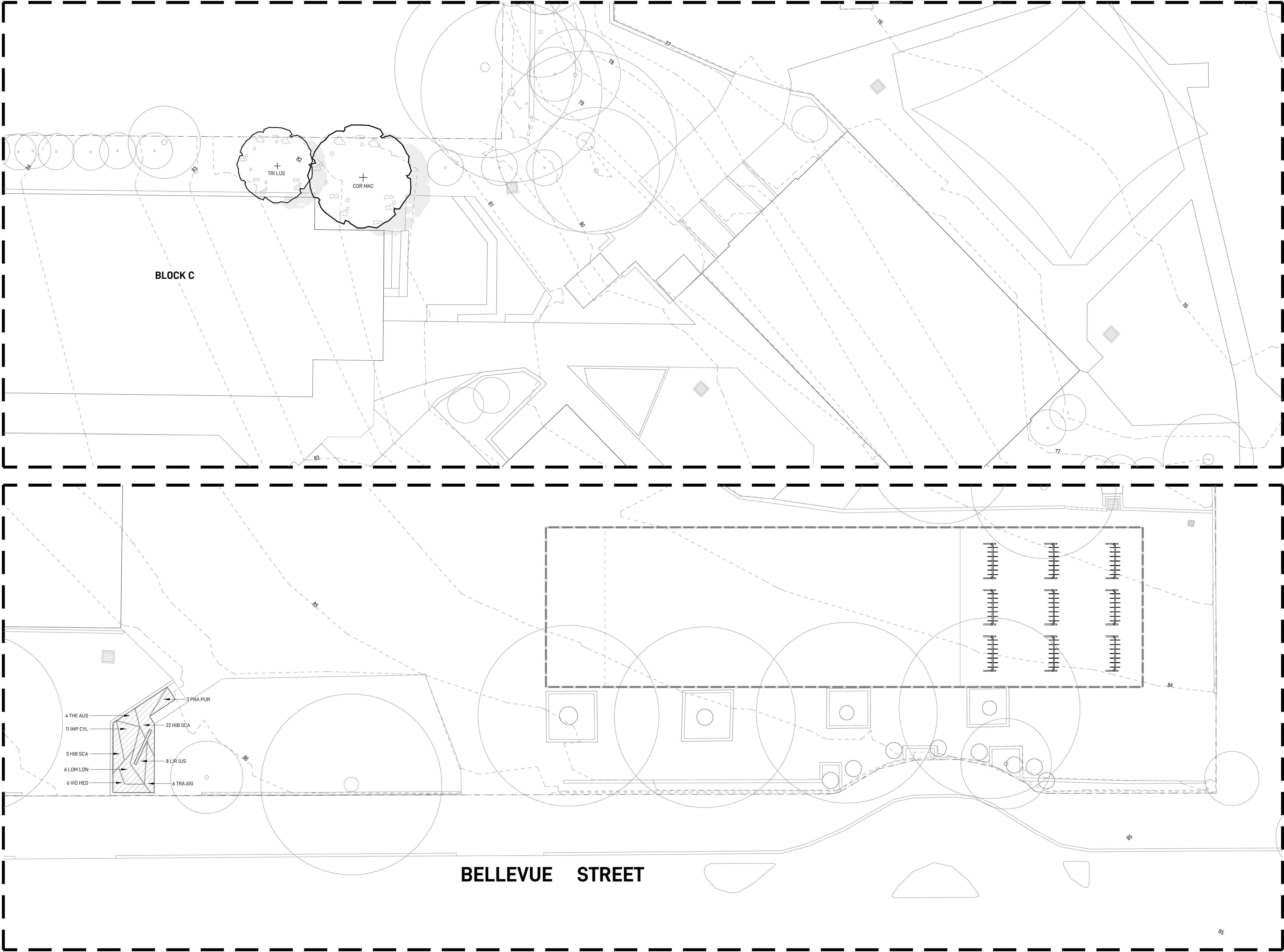
DETAILED LANDSCAPE PLAN 2



DATE	DATE	DESCRIPTION	DRAWN	CHECKED
A	18.02.25	ISSUE FOR 100% SCHEMATIC DESIGN	QN	RL
B	05.03.25	ISSUE FOR 100% SCHEMATIC DESIGN	HI	RL
C	20.03.25	ISSUE FOR TENDER	QN	RL

DRAWING TITLE

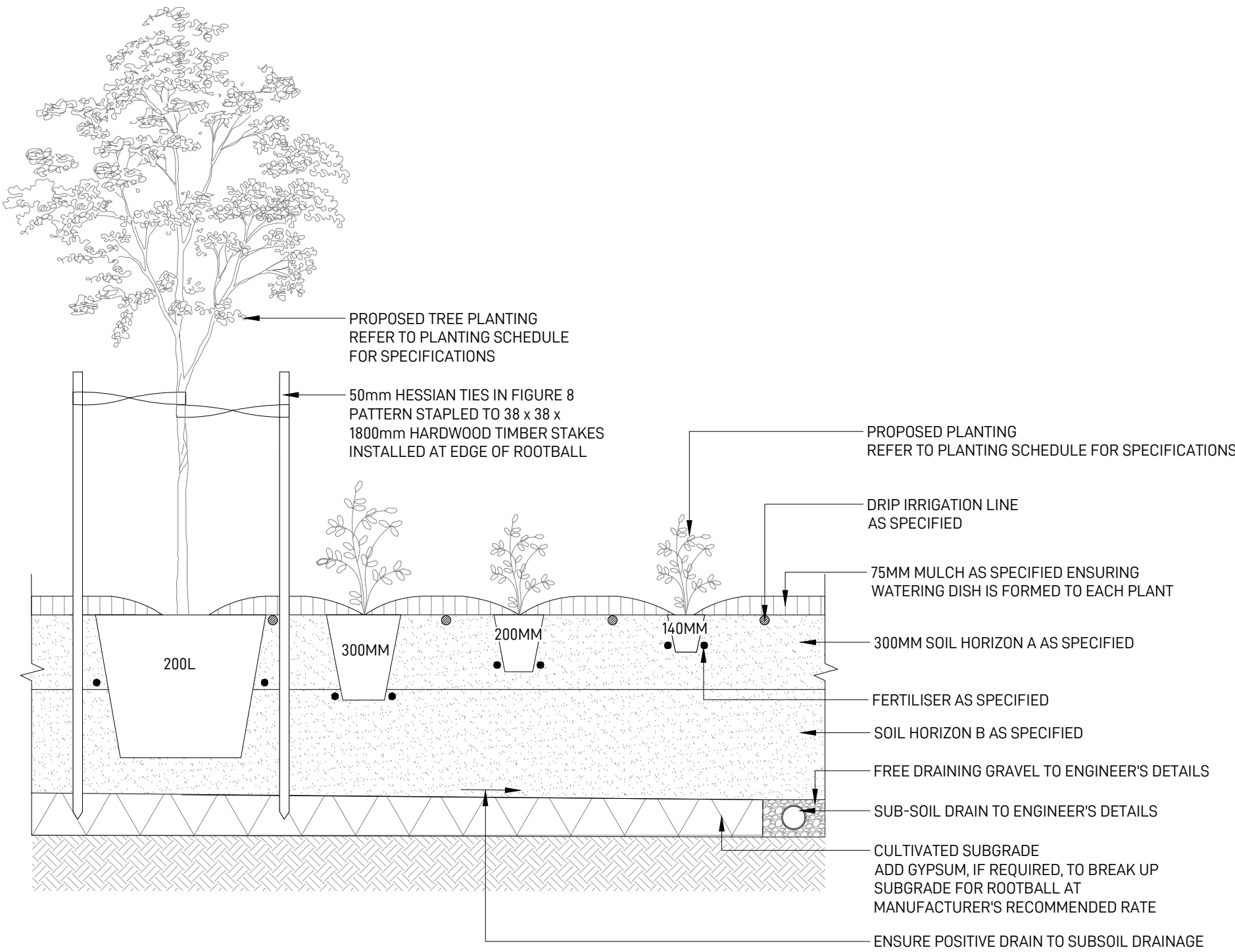
PLANTING PLAN 1



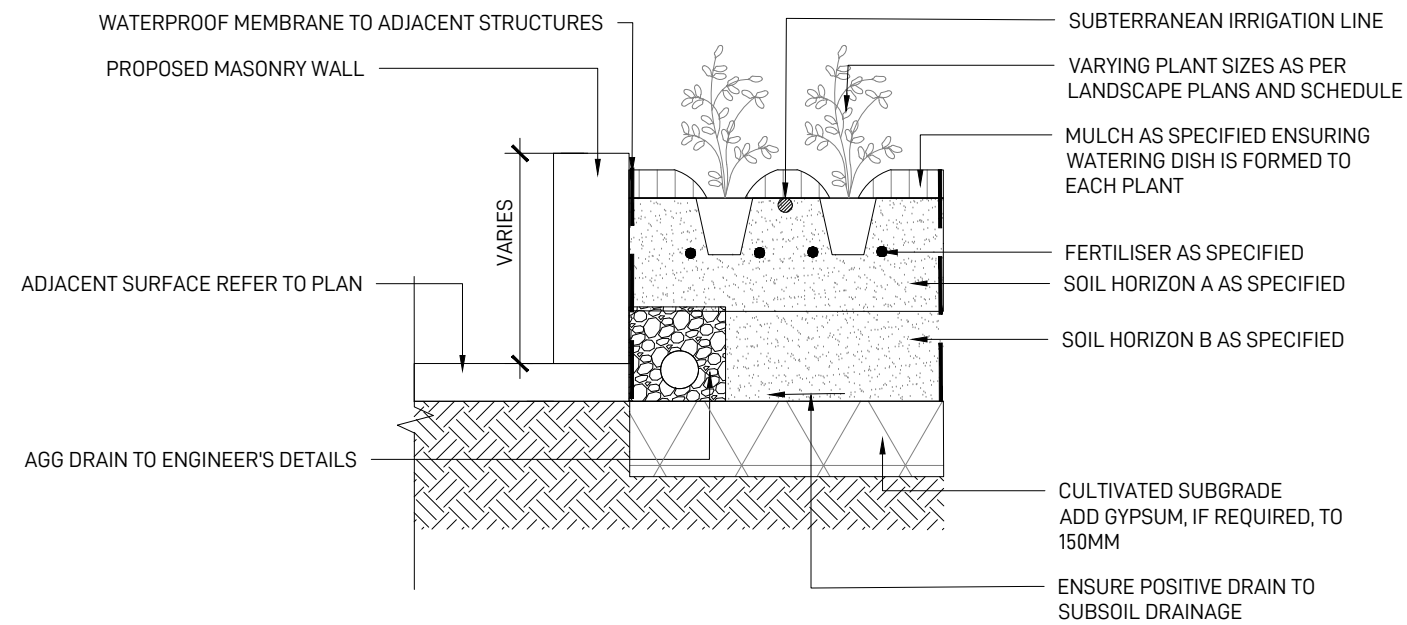
NOTE
VERIFY ALL DIMENSIONS ON SITE BEFORE COMMENCING WORK. REPORT ALL DISCREPANCIES TO LANDSCAPE ARCHITECT PRIOR TO CONSTRUCTION. FIGURED DIMENSIONS TO BE TAKEN IN PREFERENCE TO SCALED DRAWINGS. ALL WORK IS TO CONFORM TO RELEVANT AUSTRALIAN STANDARDS AND OTHER CODES AS APPLICABLE. LOCATION OF UNDERGROUND SERVICES TO BE PROVEN ON SITE AND PROTECTED IF NECESSARY PRIOR TO CONSTRUCTION. DIAL BEFORE YOU DIG. PLANT SPECIES AND QUANTITIES SHOWN ARE INDICATIVE ONLY AND ARE SUBJECT TO CHANGE BASED ON FUTURE PROJECT REQUIREMENTS.

DATE	DATE	DESCRIPTION	DRAWN	CHECKED
A	18.02.25	ISSUE FOR 100% SCHEMATIC DESIGN	QN	RL
B	20.03.25	ISSUE FOR TENDER	QN	RL

DRAWING TITLE
PLANTING PLAN 2



1 PLANTING ON GRADE
TYPICAL SECTION - SCALE 1:20



2 RAISED PLANTER
TYPICAL SECTION - SCALE 1:20

OUTLINE LANDSCAPE SPECIFICATION

GENERAL
MAINTENANCE SHALL MEAN THE CARE AND MAINTENANCE OF THE LANDSCAPE WORKS BY ACCEPTED HORTICULTURAL PRACTICE AS RECTIFYING ANY DEFECTS THAT BECOME APPARENT IN THE LANDSCAPE WORKS UNDER NORMAL USE. THE LANDSCAPE CONTRACTOR SHALL ATTEND THE SITE ON A WEEKLY BASIS TO MAINTAIN THE LANDSCAPE WORKS FOR THE FULL TERM APPROVED AT CC STAGE OF THE MAINTENANCE PERIOD (COMMENCING FROM PRACTICAL COMPLETION).

RUBBISH REMOVAL
DURING THE TERM OF THE MAINTENANCE PERIOD THE LANDSCAPE CONTRACTOR SHALL UNDERTAKE RUBBISH REMOVAL FROM THE SITE ON A WEEKLY BASIS TO ENSURE THE SITE REMAINS IN TIDY CONDITION.

WEED ERADICATION
WEED GROWTH THAT MAY OCCUR IN, PLANTED OR MULCHED AREAS IS TO BE REMOVED USING ENVIRONMENTALLY ACCEPTABLE METHODS I.E. NON-RESIDUAL GLYPHOSATE HERBICIDE, (E.G. 'ROUNDUP', APPLIED IN ACCORDANCE WITH THE MANUFACTURER'S DIRECTIONS) OR HAND WEEDING.

TREE REPLACEMENT
TREES SHALL SHOW SIGNS OF HEALTHY VIGOROUS GROWTH AND BE FREE FROM DISEASE AND NOT EXHIBIT SIGNS OF STRESS PRIOR TO HANDOVER TO THE CLIENT. ANY TREES OR PLANT THAT DIE OR FAIL TO THRIVE, OR ARE DAMAGED OR STOLEN WILL BE REPLACED. REPLACEMENT MATERIAL SHALL HAVE THE MAINTENANCE PERIOD EXTENDED IN ACCORDANCE WITH THE LANDSCAPE CONTRACT CONDITIONS. TREES AND PLANT MATERIALS SHALL BE EQUAL TO THE MINIMUM REQUIREMENTS OF SPECIES SPECIFIED AND APPROVED MATERIAL DELIVERED TO SITE. SHOULD THE CONDITION DECLINE FROM THE APPROVED SAMPLE THE SUPERINTENDENT RESERVES THE RIGHT TO REJECT THE TREE / PLANTS. FREQUENCY: AS REQUIRED.

PRUNING
SELECTIVE PRUNING MAY BE REQUIRED DURING THE ESTABLISHMENT PERIOD TO PROMOTE A BALANCED CANOPY STRUCTURE. THESE ACTIVITIES SHALL BE CARRIED OUT TO THE BEST HORTICULTURAL AND INDUSTRY PRACTICE. ALL PRUNED MATERIAL IS TO BE REMOVED FROM SITE.

IRRIGATION
A LOW VOLUME DRIP IRRIGATION SYSTEM MAY BE INSTALLED AT THE DISCRETION OF THE DEVELOPER. POSITION OF CONTROL BOX, SOLENOIDS AND IRRIGATION CONDUITS TO BE DESIGNED BY QUALIFIED IRRIGATION ENGINEER AT CC STAGE
CONTROLLERS SHALL BE MOUNTED ON A STABLE WALL, POWER RACK, OR FORMED AND CONSTRUCTED CONCRETE BASED PEDESTAL MOUNT. PERFORMANCE SPECIFICATION TO BE PROVIDED BY LANDSCAPE ARCHITECT, NOMINALLY 25MM DELIVERED TO PLANT AREAS EACH WEEK DURING ESTABLISHMENT (DEPENDING ON WEATHER CONDITIONS). AFTER ESTABLISHMENT, IRRIGATION RATES CAN BE DECREASED IN CERTAIN AREAS OF THE LANDSCAPE DEPENDING ON THE SPECIES.

WATERING
IMPLEMENT AN APPROPRIATE HAND WATERING REGIME IN AREAS NOT IRRIGATED IN ASSOCIATION WITH CURRENT WATERING PROGRAMME TO MAINTAIN PLANT HEALTH AND VIGOUR. THE PROGRAM SHALL REFLECT SEASONAL CONDITIONS AND PLANT SPECIES. FREQUENCY: WEEKLY OR AS REQUIRED.

DRAINAGE
ALL LANDSCAPE AREAS ARE TO HAVE POSITIVE DRAINAGE TO SW SYSTEMS. IF AREAS OF POOR DRAINAGE ARE IDENTIFIED ON SITE THEN THIS SHOULD BE BROUGHT TO THE SITE SUPERINTENDENTS ATTENTION. INSTALL AGG LINES IF REQUIRED.

SOILS
HORIZON A - GARDEN BEDS ON NATURAL GROUND
A SANDY LOAM TO CLAY LOAM TOPSOIL MIX DESIGNED FOR GENERAL PURPOSE, ON-GRADE LANDSCAPE GARDEN BED PLANTING OF GRASSES, WOODY AND HERBACEOUS ANNUALS AND PERENNIALS THAT HAVE HIGH NUTRIENT REQUIREMENT FOR SUSTAINED OPTIMUM GROWTH, AND ARE NOT SUBJECT TO COMPACTION BY PEDESTRIAN AND OTHER FOOT TRAFFIC. HEAVIER TEXTURED SOILS IN THIS SPECIFICATION MAY REQUIRE ENGINEERED SOLUTIONS WHERE EXCESSIVE WETNESS IS ANTICIPATED. NOTE THAT ORGANIC SOIL VARIANT SHOULD NOT BE CHOSEN FOR LOW P PLANTINGS AND SHOULD NOT BE USED

BELOW 300MM. PLANTING METHODS INCLUDE DIRECT SEEDING, TUBE AND POTTED SPECIMENS UP TO 45L

HORIZON B - LARGER POTTED PLANTING BELOW 300MM
A SANDY, WELL DRAINED MEDIUM WITH LOW ORGANIC MATTER FOR BACKFILLING BELOW 300MM FROM THE SURFACE IN LARGER POTTED SPECIMENS OVER 45L OR 400MM DEPTH OF ROOT BALL. SEMI-ADVANCED, ADVANCED AND SUPER ADVANCED TREE PLANTING. THE SPECIFICATION MAY USE A SMALL PROPORTION OF SITE WON TOPSOIL OR SUBSOIL, PROVIDED THE ORGANIC MATTER UPPER LIMIT IS NOT EXCEEDED.

CULTIVATION
ALL GARDEN BEDS TO BE CULTIVATED TO A MIN DEPTH OF 150MM AND TREE PITS TO THE DEPTH OF THE ROOT BALL. ONLY. IF ADDITIVES SUCH AS GYPSUM ARE REQUIRED CONDUCT THIS AFTER CULTIVATION INTO THE TOP 100MM OF SOIL.

PLANTING
ALL PLANTING TO BE GROWN TO NATSPEC SPECIFICATIONS. CONTRACTOR TO PREPARE SITE FOR PLANTING INCLUDING WATERING, HANDLING, SETTING OUT AND EXCAVATION. EXCAVATE A HOLE FOR EACH PLANT LARGE ENOUGH TO PROVIDE NOT LESS THAN 100MM ALL AROUND THE ROOT SYSTEM OF THE PLANT. FOR TREE PLANTING EACH HOLE SHALL BE DUG WITH A SHOVEL, BACKHOE OR SIMILAR TOOL. INDIVIDUAL HOLES SHALL BE EXCAVATED TO ALLOW ROOT SYSTEM TO SIT FLAT ON THE EXCAVATED HOLE AND 400MM TO EACH SIDE OF THE ROOT SYSTEM. BACKFILL PLANTING HOLES WITH EXISTING SITE SOIL AND TOPSOIL AS DESCRIBED IN SECTION 'SOIL'. PLANT / TREE SHALL BE SET PLUMB, WITH THE ROOT BALL SET SLIGHTLY BELOW THE FINAL SOIL LEVEL.

MULCHING
THE LANDSCAPE CONTRACTOR SHALL SUPPLY AND INSTALL 10MM PINE BARK MULCH TO ALL GARDEN BEDS SHOWN ON THE LANDSCAPE PLANS, TO A MINIMUM DEPTH OF 75MM. ALL MULCH IS TO BE FREE OF DELETERIOUS MATTER SUCH AS SOIL, WEEDS AND STICKS. MULCHED SURFACES ARE TO BE KEPT CLEAN AND TIDY AND FREE OF ANY DELETERIOUS MATERIAL AND FOREIGN MATTER. REINSTATE DEPTHS TO A UNIFORM LEVEL OF 75MM WITH MULCH AS SPECIFIED, MULCH TO BE FREE OF ANY WOOD MATERIAL IMPREGNATED WITH CCA OR SIMILAR TOXIC TREATMENT. MAINTAIN WATERING RINGS AROUND TREES. TOP UP MULCH LEVELS PRIOR TO HANDOVER TO CLIENT.

TURFING
THE LANDSCAPE CONTRACTOR SHALL SUPPLY AND INSTALL SAPHIRE BUFFALO TURF IN STRETCHER PATTERN TO ALL TURF AREAS SHOWN ON THE LANDSCAPE PLANS AND IS TO FINISH FLUSH WITH ADJACENT SURFACES. TURF TO BE A MIN THICKNESS OF 50MM WITH A 40MM MOWING HEIGHT. CONTRACTOR TO ALLOW FOR FERTILISING, LAYING, TAMPING, WATERING, TOP DRESSING, MAINTENANCE AND MOWING. THE LANDSCAPE CONTRACTOR SHALL SUPPLY AND INSTALL TURF UNDERLAY UNDER ALL TURF AREAS, CONSISTING OF 100MM THICK LAYER OF SCREENED TOP SOIL.

PEST AND DISEASE CONTROL
THE LANDSCAPE CONTRACTOR SHALL SPRAY FOR PESTS AND DISEASE INFESTATIONS WHEN THE PEST AND FUNGAL ATTACK HAS BEEN POSITIVELY IDENTIFIED AND WHEN THEIR POPULATIONS HAVE INCREASED TO A POINT THAT WILL BECOME DETRIMENTAL TO PLANT GROWTH. APPLY ALL PESTICIDES TO MANUFACTURER'S DIRECTIONS. FREQUENCY: WEEKLY INSPECTION

FERTILISING
PELLETS SHALL BE IN THE FORM INTENDED TO UNIFORMLY RELEASE PLANT FOOD ELEMENTS FOR A PERIOD OF APPROXIMATELY NINE MONTHS EQUAL TO SHIRLEYS KOKEI PELLETS, ANALYSIS 6.3:18.2:9 OR SIMILAR APPROVED. KOKEI PELLETS SHALL BE PLACED AT THE TIME OF PLANTING TO THE BASE OF THE PLANT, 50MM MINIMUM FROM THE ROOT BALL AT A RATE OF TWO PELLETS PER 300MM OF TOP GROWTH TO A MAXIMUM OF 8 PELLETS PER TREE. GENERALLY CHECK FOR SIGNS OF NUTRIENT DEFICIENCIES (YELLOWING OF LEAVES, FAILURE TO THRIVE), AND ADAPT FERTILISER REGIME TO SUIT. FERTILISER SHOULD BE APPLIED AT THE BEGINNING AND THE END OF THE (SUMMER) GROWING SEASON.

MAINTENANCE SCHEDULE

	JAN	FEB	MAR	APR	MAY	JUN	JUL	AUG	SEP	OCT	NOV	DEC
INSPECTIONS	2M		2M		2M		2M		2M		2M	
WATERING	W	W	W	W	W	W	W	W	W	W	W	W
WEED AND PEST MANAGEMENT	AR	AR	AR	AR	AR	AR	AR	AR	AR	AR	AR	AR
LITTER REMOVAL	2M		2M		2M		2M		2M		2M	
REMOVAL OF DEAD/DYING TREE LIMBS	2M		2M		2M		2M		2M		2M	
PLANT REPLACEMENT IF REQUIRED	AR	AR	AR	AR	AR	AR	AR	AR	AR	AR	AR	AR
MULCHING	AR	AR	AR	AR	AR	AR	AR	AR	AR	AR	AR	AR
TREE STAKE ADJUSTMENTS	AR	AR	AR	AR	AR	AR	AR	AR	AR	AR	AR	AR
FERTILISING	AR	AR	AR	AR	AR	AR	AR	AR	AR	AR	AR	AR
PLANTING ESTABLISHMENT PERIOD - 12 MONTHS												
LANDSCAPE MATERIAL ESTABLISHMENT - 12 MONTHS												
KEY W-WEEKLY, 2M- EVERY TWO MONTHS, AR- AS REQUIRED												
THE CONTRACTOR IS TO ALLOW 52 WEEKS PLANTING ESTABLISHMENT PERIOD FROM THE DATE OF PRACTICAL COMPLETION. CONTRACTOR TO MAINTAIN A LOG BOOK TO KEEP A RECORD OF MAINTENANCE EVERY MONTH. REPLACEMENTS OF FAILED, DAMAGED OR STOLEN PLANTS TO BE CARRIED OUT DURING THE MAINTENANCE PERIOD. IRRIGATION SYSTEMS TO BE INSTALLED AND MAINTAINED DURING THE MAINTENANCE PERIOD. LANDSCAPE MAINTENANCE REPORT SHALL BE SUBMITTED TO THE PRINCIPLE CERTIFYING AUTHORITY BY THE CONTRACTOR.												

DATE	DATE	DESCRIPTION	DRAWN	CHECKED
A	03.12.24	ISSUE FOR 50% SCHEMATIC DESIGN	QN	RL
B	10.12.24	ISSUE FOR 95% SCHEMATIC DESIGN	QN	RL
C	18.12.24	ISSUE FOR 100% SCHEMATIC DESIGN	QN	RL
D	20.03.25	ISSUE FOR TENDER	QN	RL